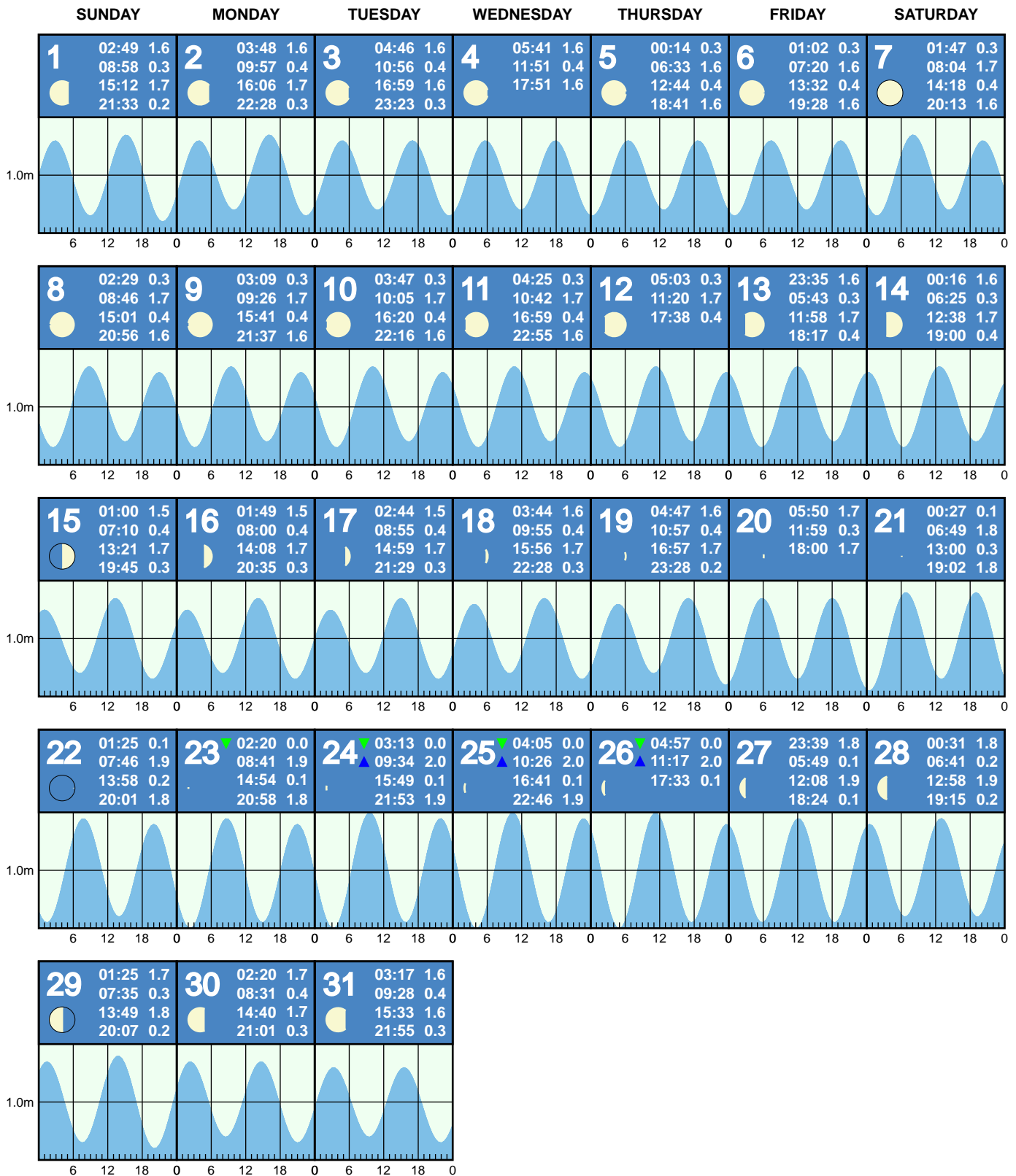


TIDAL PREDICTIONS FOR TAPUAETAHI BAY (BOAT HARBOUR)

(based on Tauranga)

JANUARY 2023



Blue and green triangles indicate highest and lowest tides of the month, respectively. Major moon phases are circled in black.

This tide table was calculated using secondary port info at <https://www.linz.govt.nz/sites/default/files/docs/hydro/tidal-info/tide-tables/Secondary-Ports-2022-23.csv>
 Calculated using mean sea level, range ratio, and high and low water time differences.

NOTE: These tide predictions are not official tide tables as specified in Maritime Rules Part 25 Nautical Charts and Publications (pursuant to Section 36 of the Maritime Transport Act 1994).

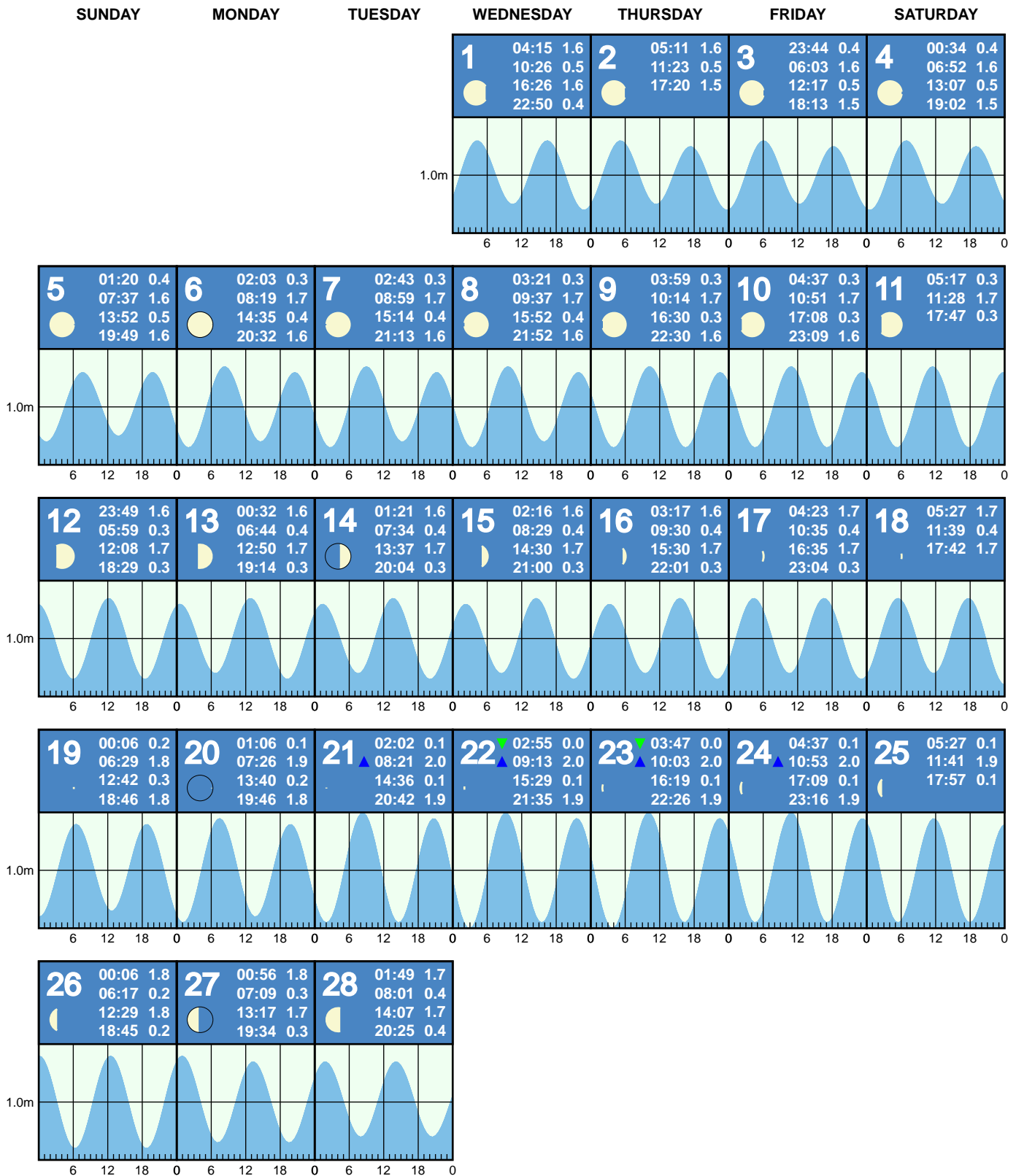
All times are adjusted for daylight savings time.

(c) Copyright 2023, offloop.net

TIDAL PREDICTIONS FOR TAPUAETAHI BAY (BOAT HARBOUR)

(based on Tauranga)

FEBRUARY 2023



Blue and green triangles indicate highest and lowest tides of the month, respectively. Major moon phases are circled in black.

This tide table was calculated using secondary port info at <https://www.linz.govt.nz/sites/default/files/docs/hydro/tidal-info/tide-tables/Secondary-Ports-2022-23.csv>. Calculated using mean sea level, range ratio, and high and low water time differences.

NOTE: These tide predictions are not official tide tables as specified in Maritime Rules Part 25 Nautical Charts and Publications (pursuant to Section 36 of the Maritime Transport Act 1994).

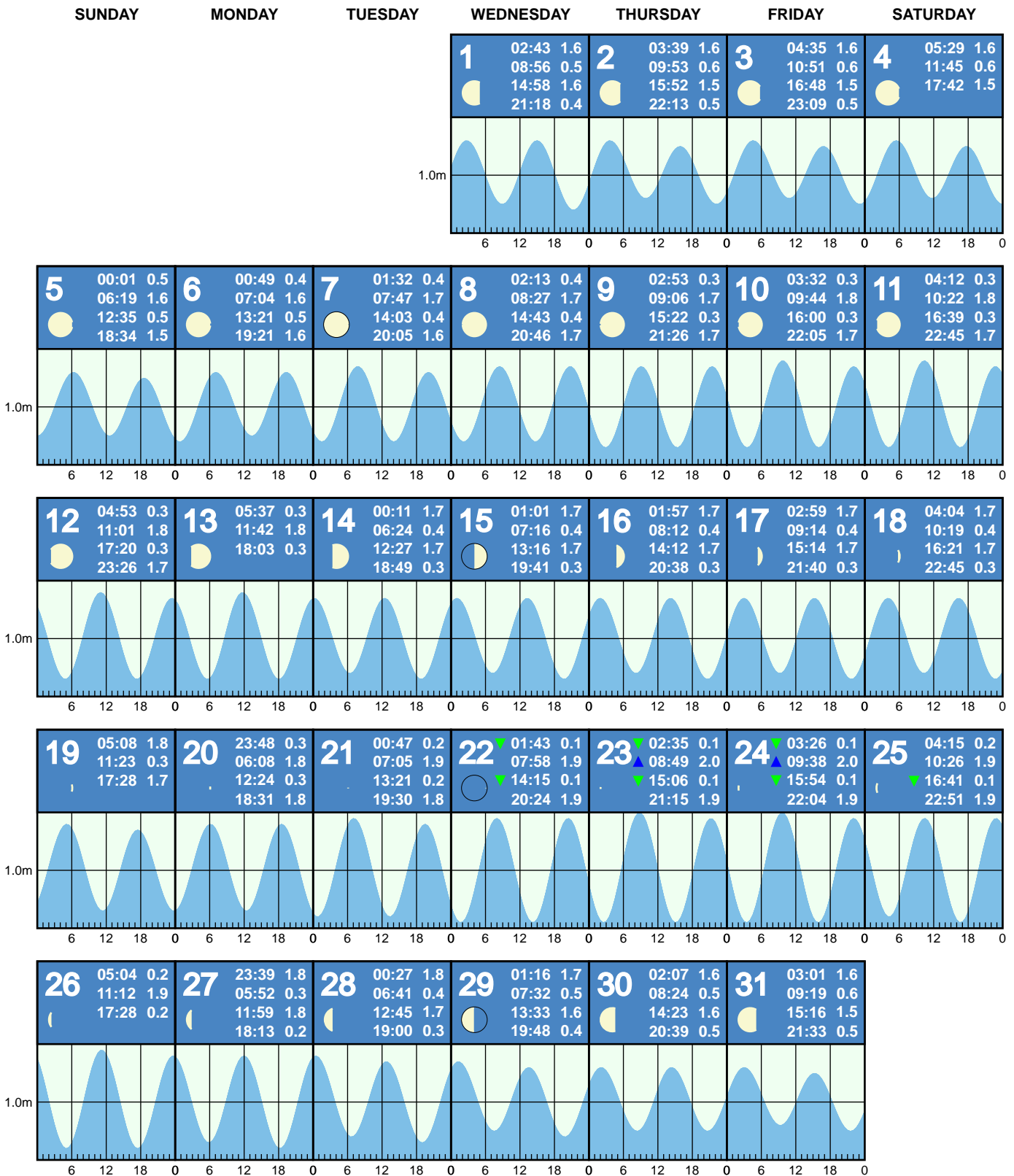
All times are adjusted for daylight savings time.

(c) Copyright 2023, offloop.net

TIDAL PREDICTIONS FOR TAPUAETAHI BAY (BOAT HARBOUR)

(based on Tauranga)

MARCH 2023



Blue and green triangles indicate highest and lowest tides of the month, respectively. Major moon phases are circled in black.

This tide table was calculated using secondary port info at <https://www.linz.govt.nz/sites/default/files/docs/hydro/tidal-info/tide-tables/Secondary-Ports-2022-23.csv>. Calculated using mean sea level, range ratio, and high and low water time differences.

NOTE: These tide predictions are not official tide tables as specified in Maritime Rules Part 25 Nautical Charts and Publications (pursuant to Section 36 of the Maritime Transport Act 1994).

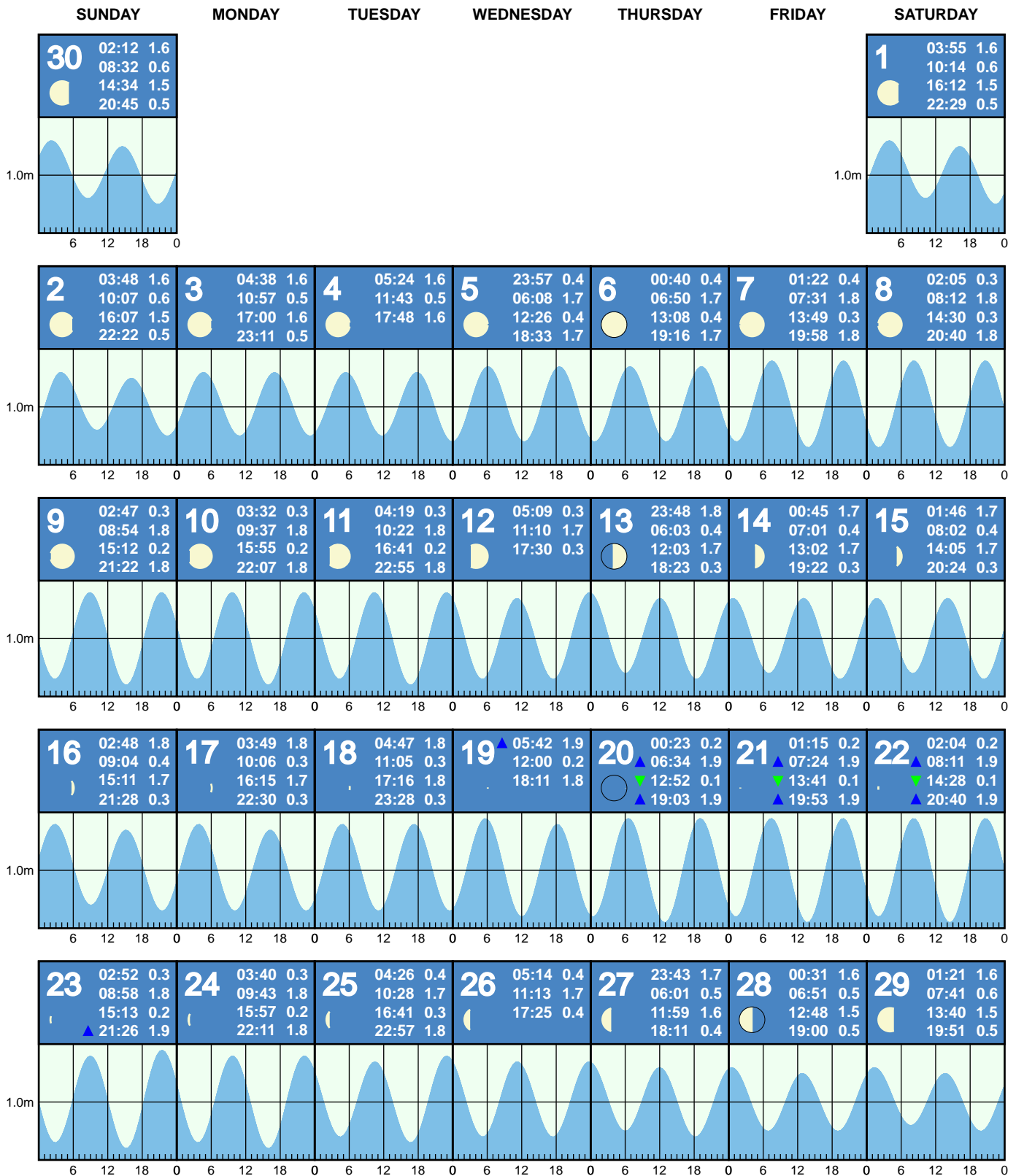
All times are adjusted for daylight savings time.

(c) Copyright 2023, offloop.net

TIDAL PREDICTIONS FOR TAPUAETAHI BAY (BOAT HARBOUR)

(based on Tauranga)

APRIL 2023



Blue and green triangles indicate highest and lowest tides of the month, respectively. Major moon phases are circled in black.

This tide table was calculated using secondary port info at <https://www.linz.govt.nz/sites/default/files/docs/hydro/tidal-info/tide-tables/Secondary-Ports-2022-23.csv>. Calculated using mean sea level, range ratio, and high and low water time differences.

NOTE: These tide predictions are not official tide tables as specified in Maritime Rules Part 25 Nautical Charts and Publications (pursuant to Section 36 of the Maritime Transport Act 1994).

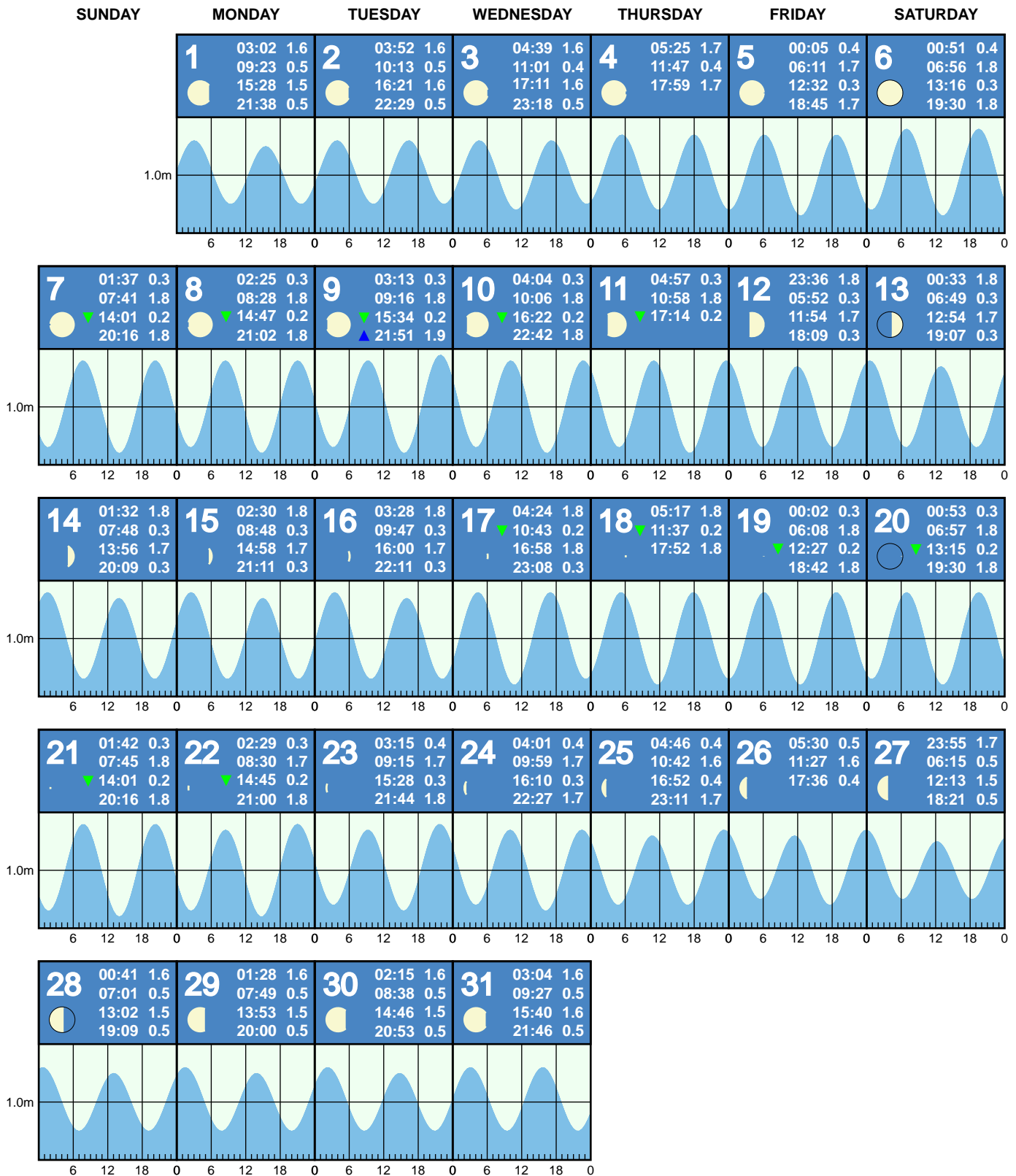
All times are adjusted for daylight savings time.

(c) Copyright 2023, offloop.net

TIDAL PREDICTIONS FOR TAPUAETAHI BAY (BOAT HARBOUR)

(based on Tauranga)

MAY 2023



Blue and green triangles indicate highest and lowest tides of the month, respectively. Major moon phases are circled in black.

This tide table was calculated using secondary port info at <https://www.linz.govt.nz/sites/default/files/docs/hydro/tidal-info/tide-tables/Secondary-Ports-2022-23.csv>. Calculated using mean sea level, range ratio, and high and low water time differences.

NOTE: These tide predictions are not official tide tables as specified in Maritime Rules Part 25 Nautical Charts and Publications (pursuant to Section 36 of the Maritime Transport Act 1994).

All times are adjusted for daylight savings time.

(c) Copyright 2023, offloop.net

TIDAL PREDICTIONS FOR TAPUAETAHI BAY (BOAT HARBOUR)

(based on Tauranga)

JUNE 2023

SUNDAY

MONDAY

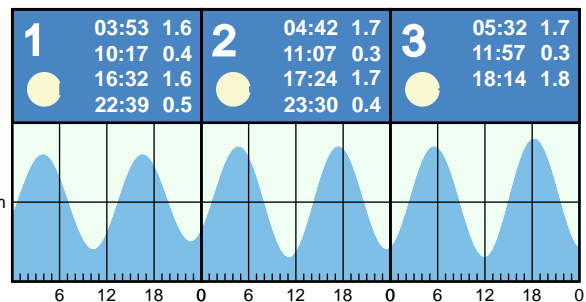
TUESDAY

WEDNESDAY

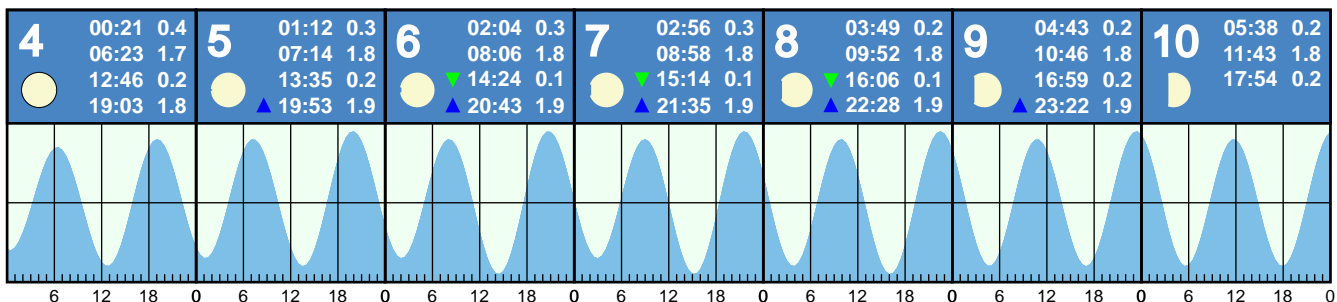
THURSDAY

FRIDAY

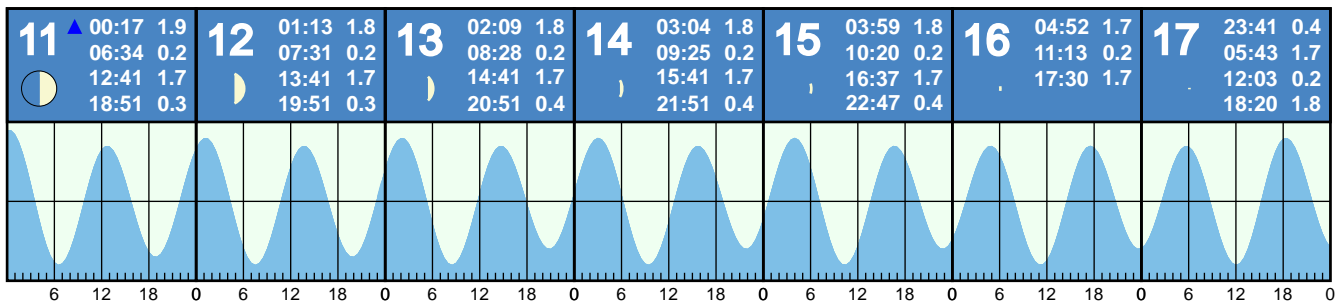
SATURDAY



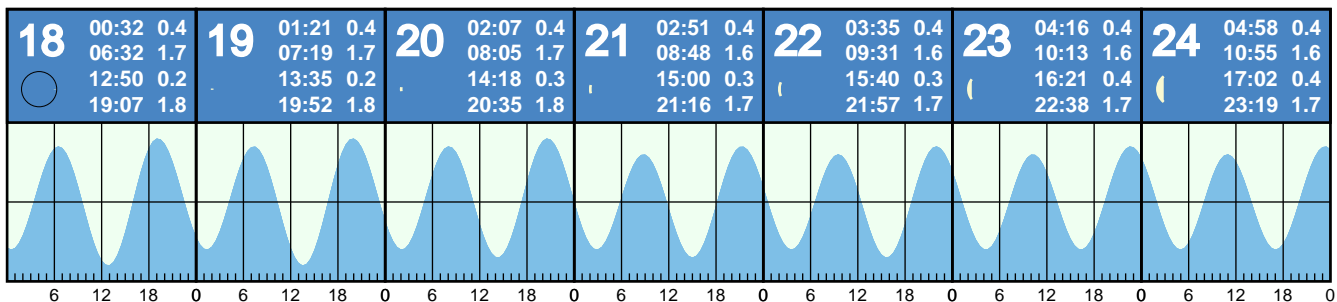
1.0m



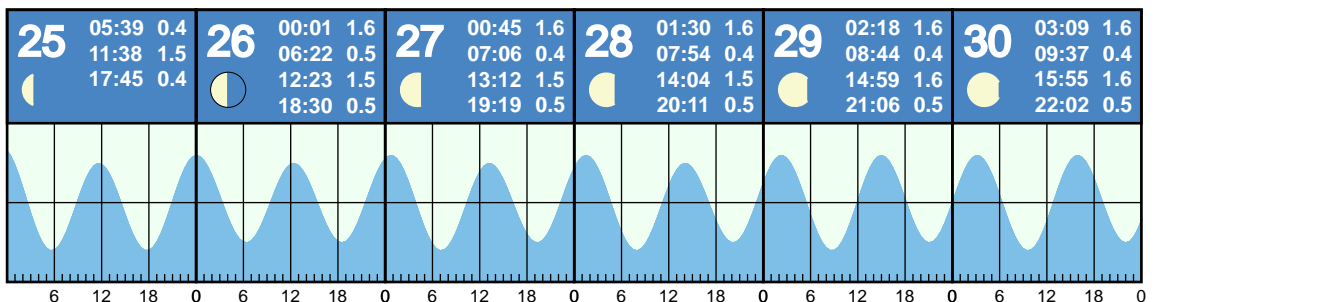
1.0m



1.0m



1.0m



1.0m

Blue and green triangles indicate highest and lowest tides of the month, respectively. Major moon phases are circled in black.

This tide table was calculated using secondary port info at <https://www.linz.govt.nz/sites/default/files/docs/hydro/tidal-info/tide-tables/Secondary-Ports-2022-23.csv>
Calculated using mean sea level, range ratio, and high and low water time differences.

NOTE: These tide predictions are not official tide tables as specified in Maritime Rules Part 25 Nautical Charts and Publications (pursuant to Section 36 of the Maritime Transport Act 1994).

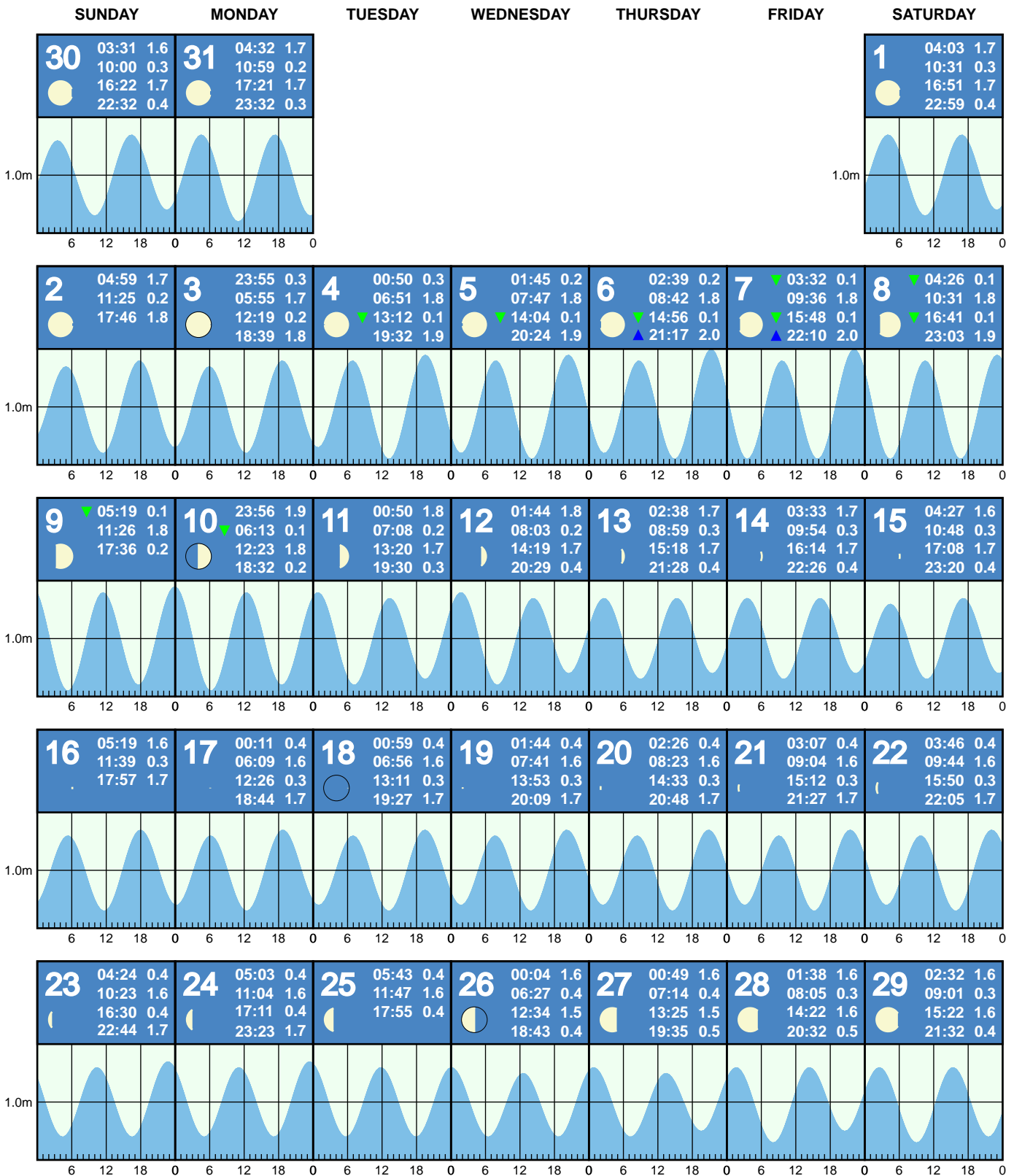
All times are adjusted for daylight savings time.

(c) Copyright 2023, offloop.net

TIDAL PREDICTIONS FOR TAPUAETAHI BAY (BOAT HARBOUR)

(based on Tauranga)

JULY 2023



Blue and green triangles indicate highest and lowest tides of the month, respectively. Major moon phases are circled in black.

This tide table was calculated using secondary port info at <https://www.linz.govt.nz/sites/default/files/docs/hydro/tidal-info/tide-tables/Secondary-Ports-2022-23.csv>
 Calculated using mean sea level, range ratio, and high and low water time differences.

NOTE: These tide predictions are not official tide tables as specified in Maritime Rules Part 25 Nautical Charts and Publications (pursuant to Section 36 of the Maritime Transport Act 1994).

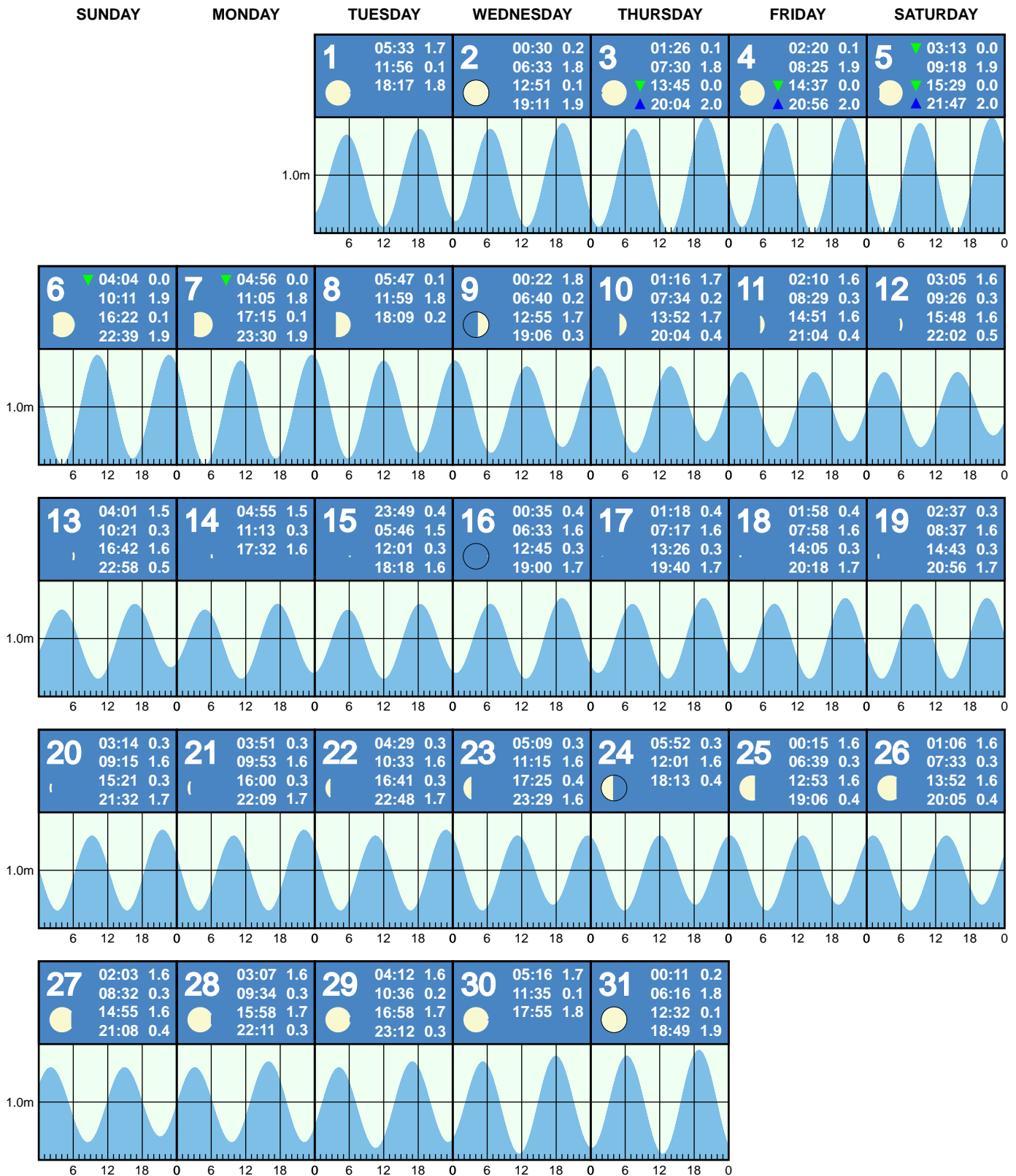
All times are adjusted for daylight savings time.

(c) Copyright 2023, offloop.net

TIDAL PREDICTIONS FOR TAPUAETAHI BAY (BOAT HARBOUR)

(based on Tauranga)

AUGUST 2023



Blue and green triangles indicate highest and lowest tides of the month, respectively. Major moon phases are circled in black.

This tide table was calculated using secondary port info at <https://www.linz.govt.nz/sites/default/files/docs/hydro/tidal-info/tide-tables/Secondary-Ports-2022-23.csv>
 Calculated using mean sea level, range ratio, and high and low water time differences.

NOTE: These tide predictions are not official tide tables as specified in Maritime Rules Part 25 Nautical Charts and Publications (pursuant to Section 36 of the Maritime Transport Act 1994).

All times are adjusted for daylight savings time.

(c) Copyright 2023, offloop.net

TIDAL PREDICTIONS FOR TAPUAETAHI BAY (BOAT HARBOUR)

(based on Tauranga)

SEPTEMBER 2023

SUNDAY

MONDAY

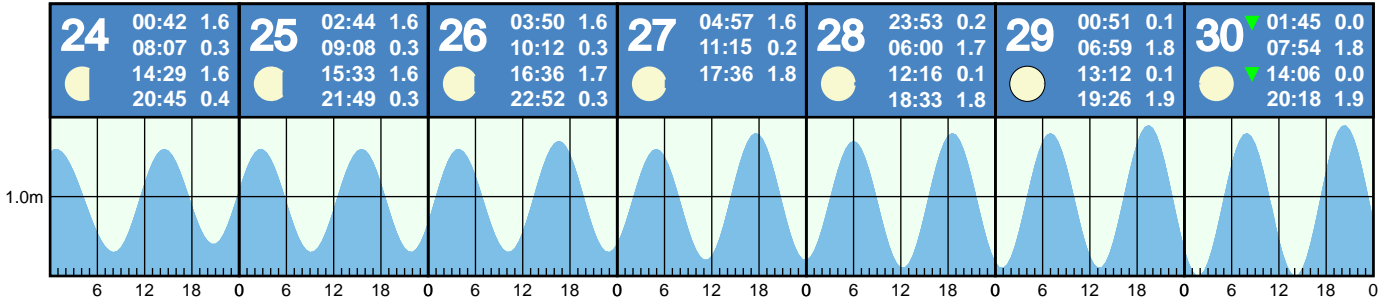
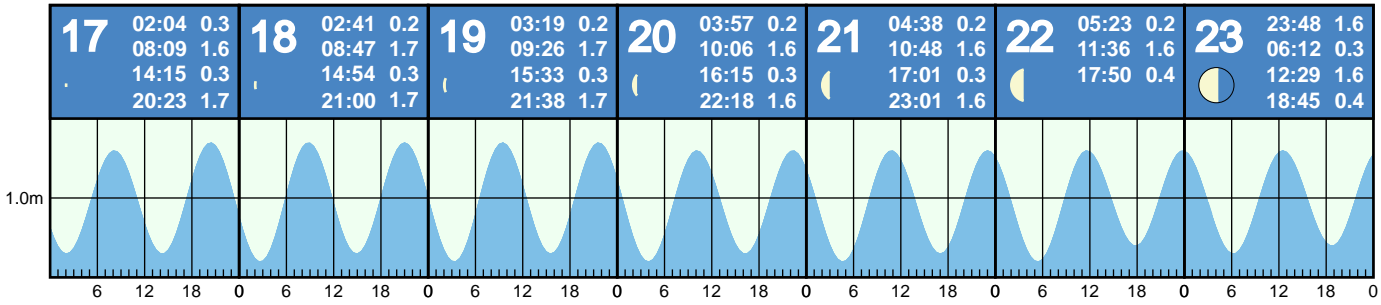
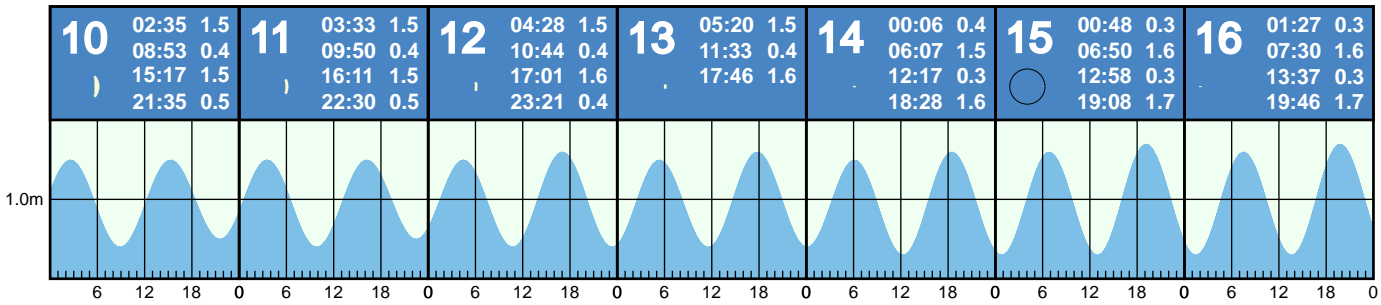
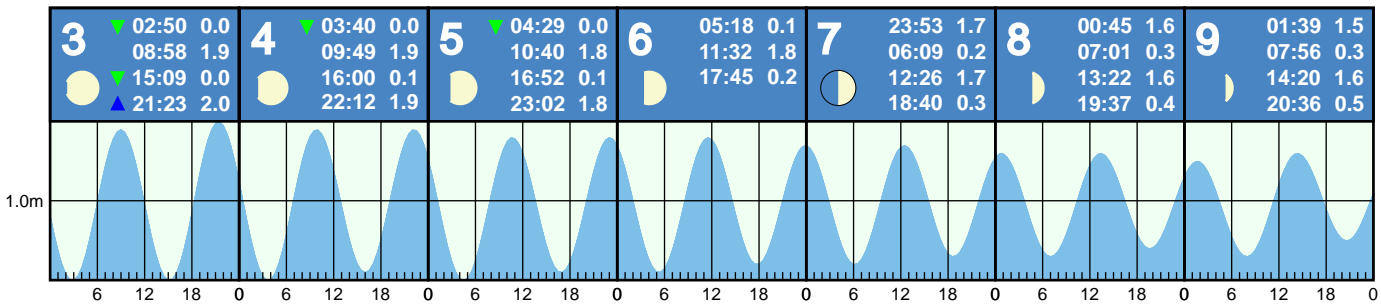
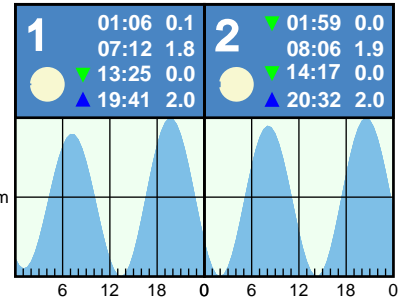
TUESDAY

WEDNESDAY

THURSDAY

FRIDAY

SATURDAY



Blue and green triangles indicate highest and lowest tides of the month, respectively. Major moon phases are circled in black.

This tide table was calculated using secondary port info at <https://www.linz.govt.nz/sites/default/files/docs/hydro/tidal-info/tide-tables/Secondary-Ports-2022-23.csv>. Calculated using mean sea level, range ratio, and high and low water time differences.

NOTE: These tide predictions are not official tide tables as specified in Maritime Rules Part 25 Nautical Charts and Publications (pursuant to Section 36 of the Maritime Transport Act 1994).

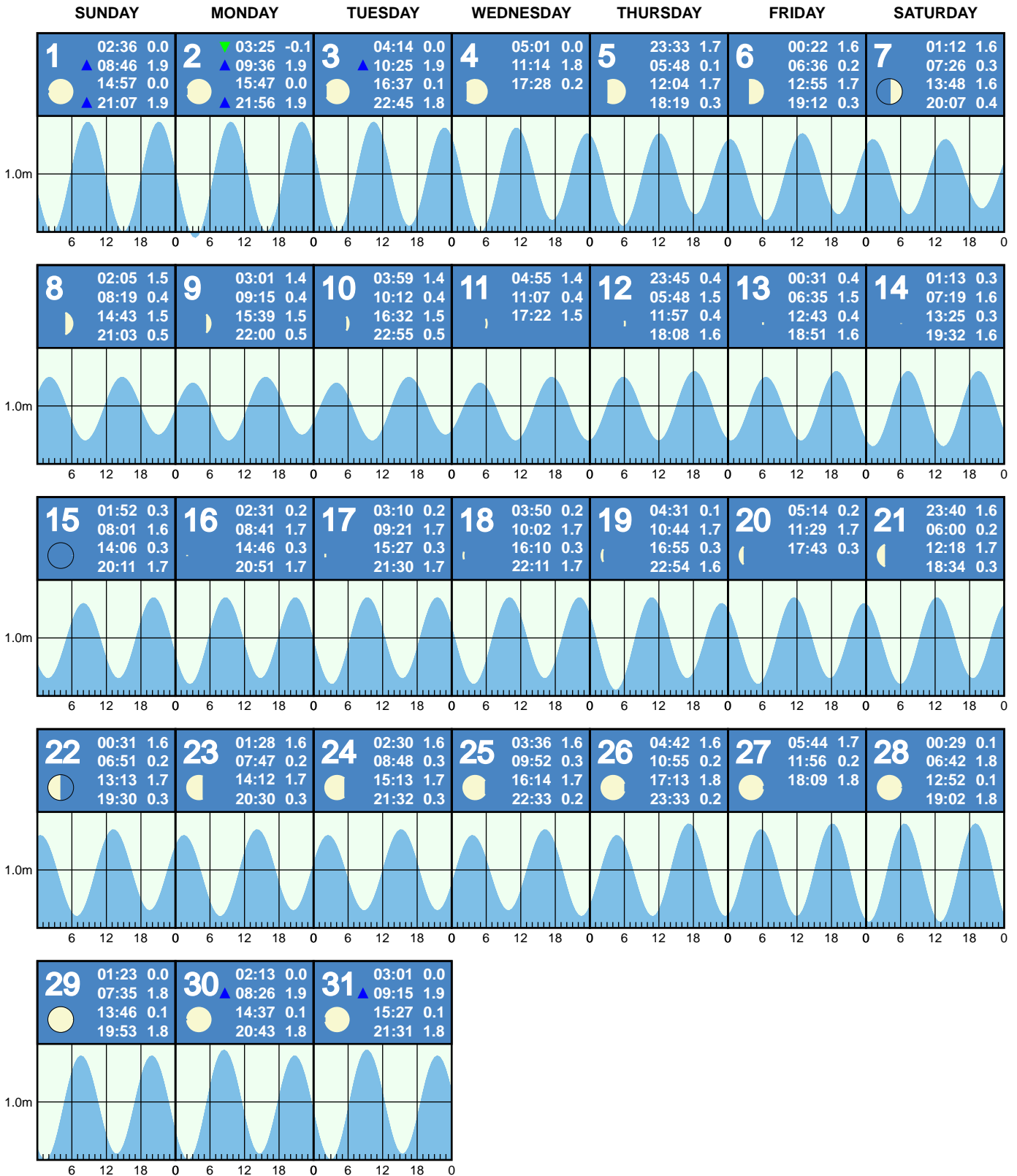
All times are adjusted for daylight savings time.

(c) Copyright 2023, offloop.net

TIDAL PREDICTIONS FOR TAPUAETAHI BAY (BOAT HARBOUR)

(based on Tauranga)

OCTOBER 2023



Blue and green triangles indicate highest and lowest tides of the month, respectively. Major moon phases are circled in black.

This tide table was calculated using secondary port info at <https://www.linz.govt.nz/sites/default/files/docs/hydro/tidal-info/tide-tables/Secondary-Ports-2022-23.csv>. Calculated using mean sea level, range ratio, and high and low water time differences.

NOTE: These tide predictions are not official tide tables as specified in Maritime Rules Part 25 Nautical Charts and Publications (pursuant to Section 36 of the Maritime Transport Act 1994).

All times are adjusted for daylight savings time.

(c) Copyright 2023, offloop.net

TIDAL PREDICTIONS FOR TAPUAETAHI BAY (BOAT HARBOUR)

(based on Tauranga)

NOVEMBER 2023

SUNDAY

MONDAY

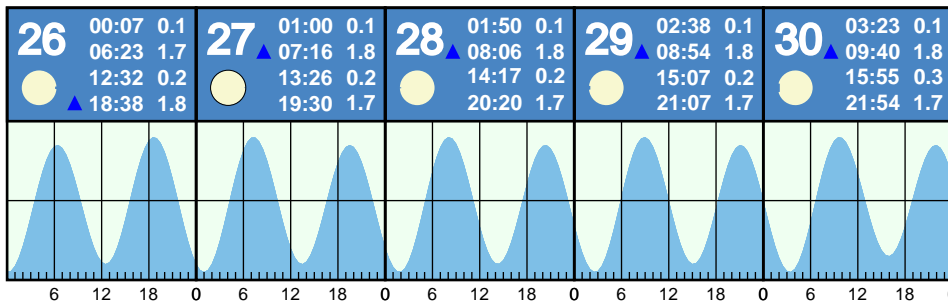
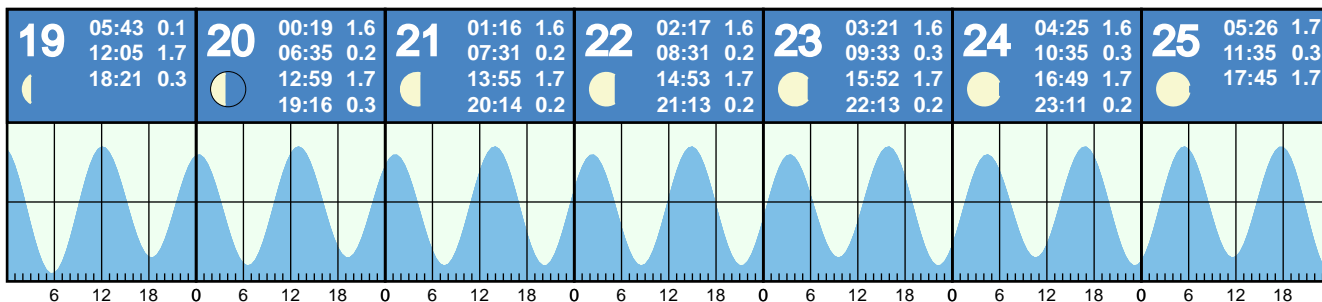
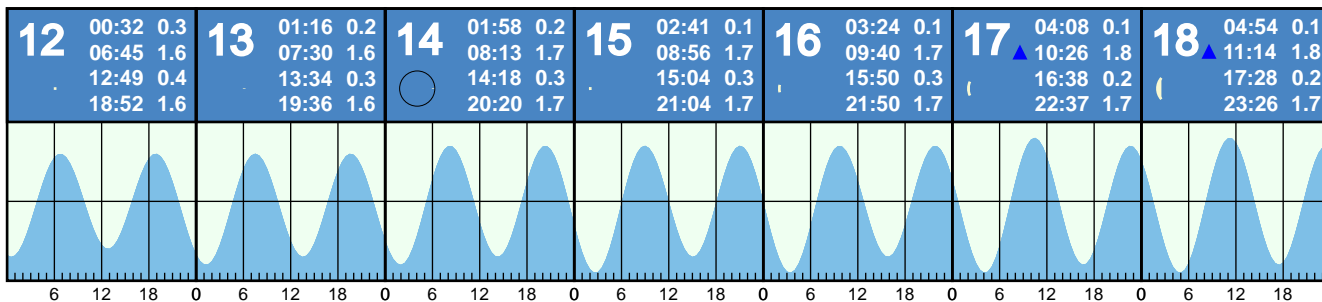
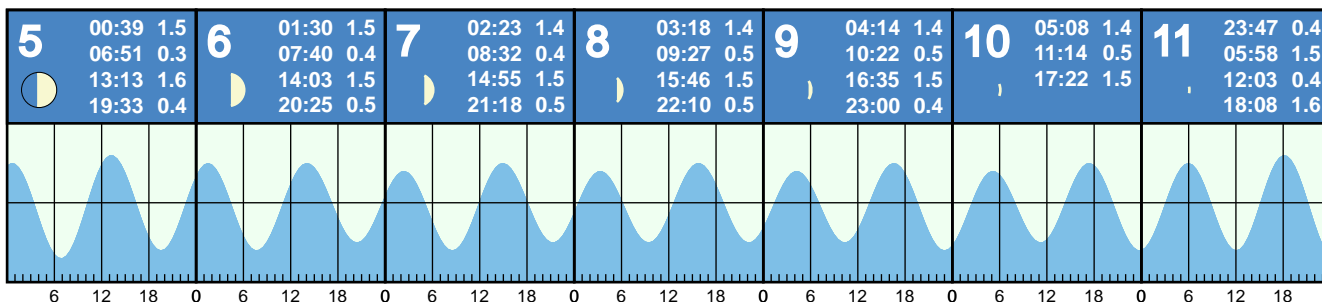
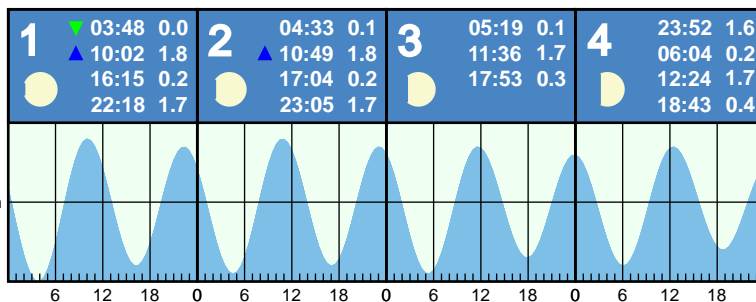
TUESDAY

WEDNESDAY

THURSDAY

FRIDAY

SATURDAY



Blue and green triangles indicate highest and lowest tides of the month, respectively. Major moon phases are circled in black.

This tide table was calculated using secondary port info at <https://www.linz.govt.nz/sites/default/files/docs/hydro/tidal-info/tide-tables/Secondary-Ports-2022-23.csv>. Calculated using mean sea level, range ratio, and high and low water time differences.

NOTE: These tide predictions are not official tide tables as specified in Maritime Rules Part 25 Nautical Charts and Publications (pursuant to Section 36 of the Maritime Transport Act 1994).

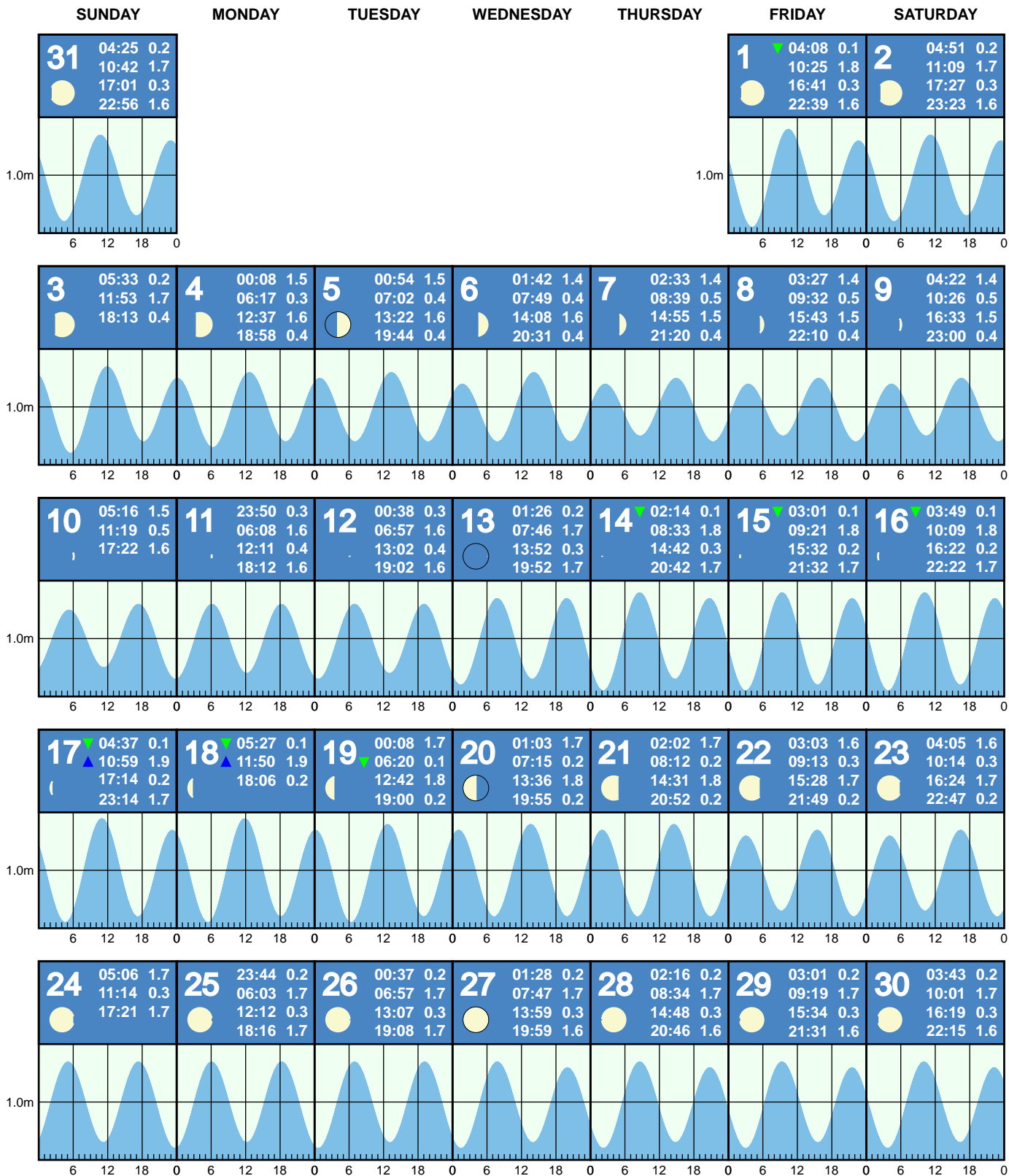
All times are adjusted for daylight savings time.

(c) Copyright 2023, offloop.net

TIDAL PREDICTIONS FOR TAPUAETAHI BAY (BOAT HARBOUR)

(based on Tauranga)

DECEMBER 2023



Blue and green triangles indicate highest and lowest tides of the month, respectively. Major moon phases are circled in black.

This tide table was calculated using secondary port info at <https://www.linz.govt.nz/sites/default/files/docs/hydro/tidal-info/tide-tables/Secondary-Ports-2022-23.csv>. Calculated using mean sea level, range ratio, and high and low water time differences.

NOTE: These tide predictions are not official tide tables as specified in Maritime Rules Part 25 Nautical Charts and Publications (pursuant to Section 36 of the Maritime Transport Act 1994).

All times are adjusted for daylight savings time.

(c) Copyright 2023, offloop.net